





FROM I – 70 WEST OF DENVER


1: Take the C-470 E exit- EXIT 260- toward COLO SPGS / US-6 W.


	2: Merge onto CO-470 W via the exit on the LEFT toward US-6 W / 6TH AVE.	1.3 miles
---	--	-----------

	3: Merge onto US-6 W / W 6TH AVE via the exit on the LEFT.	2.3 miles
---	--	-----------

	4: Turn SLIGHT RIGHT onto 19TH ST.	0.5 miles
---	------------------------------------	-----------

	5: Turn LEFT onto WASHINGTON AVE.	0.6 miles
---	-----------------------------------	-----------


	6: Turn RIGHT onto 10TH ST.	<0.1 miles
---	-----------------------------	------------

	7: End at American Mountaineering Center 710 10th St , Conference Room D , Golden, CO 80401 Park in lots adjacent to building or just north of building, or on street.
--	--


FROM CENTRAL DENVER


1: From E 8TH AVE. and Broadway/Lincoln St. intersection, travel west app. 0.5 miles

	2: Turn SLIGHT LEFT onto KALAMATH ST.	0.1 miles
---	---------------------------------------	-----------

	3: Stay STRAIGHT to go onto US-6 W / W 6TH AVE.	12.5 miles
---	---	------------


 **4** Turn SLIGHT RIGHT onto 19TH ST. 0.5 miles


 **5** Turn LEFT onto WASHINGTON AVE. 0.6 miles


 **6** Turn RIGHT onto 10TH ST. <0.1 miles

END **7:** End at **American Mountaineering Center**
710 10th St , **Conference Room D**, Golden, CO 80401
Park in lots adjacent to building or just north of building, or on street.

FROM BOULDER

 **1:** Take Highway 93 south. App. 18 miles


 **2:** In north outskirts of Golden, turn LEFT onto N WASHINGTON AVE. 0.9 miles

 **3:** Turn LEFT onto 10TH ST. <0.1 miles



END **4:** End at **American Mountaineering Center**
710 10th St , **Conference Room D**, Golden, CO 80401
Park in lots adjacent to building or just north of building, or on street.

FROM FORT COLLINS

 **1:** Take I-25 S toward DENVER. App. 50 miles

 **2:** Merge onto I-76 W via EXIT 216B toward GRAND JCT. 5.9 miles

 **3:** I-76 W becomes I-70 W. 3.6 miles

	4: Merge onto CO-58 W via EXIT 265 toward GOLDEN / CENTRAL CITY.	4.6 miles	
	5: Take the WASHINGTON AVENUE exit.	0.1 miles	
	6: Turn LEFT onto WASHINGTON AVE.	0.2 miles	
	7: Turn LEFT onto 10TH ST.	<0.1 miles	
	8: End at American Mountaineering Center 710 10th St , Conference Room D , Golden, CO 80401 Park in lots adjacent to building or just north of building, or on street.		

FROM COLORADO SPRINGS/SOUTH METRO AREA

	1: Take I-25 N toward DENVER.		
	2: Merge onto CO-470 W via EXIT 194 toward GRAND JCT.	27.2 miles	
	3: Merge onto US-6 W / W 6TH AVE via the exit on the LEFT.	2.3 miles	
	4: Turn SLIGHT RIGHT onto 19TH ST.	0.5 miles	
	5: Turn LEFT onto WASHINGTON AVE.	0.6 miles	



6: Turn RIGHT onto 10TH ST.

<0.1 miles



7: End at **American Mountaineering Center**
710 10th St , **Conference Room D**, Golden, CO 80401

Park in lots adjacent to building or just north of building, or on street.